





INFOMAR SURVEY PLANNING

Proposed Survey Areas 2019

-  Proposed Survey Area CV Primary
-  Proposed Survey Area CV Contingency
-  Proposed Survey Area CE
-  Proposed Survey Area GS Vessels

 30nm from Coast

 Currently Designated
Irish Continental Shelf

GEODETTIC CONTROL

Spheroid: WGS-84
Projection: Universal Transverse Mercator, Zone 28 N, CM 9° W

